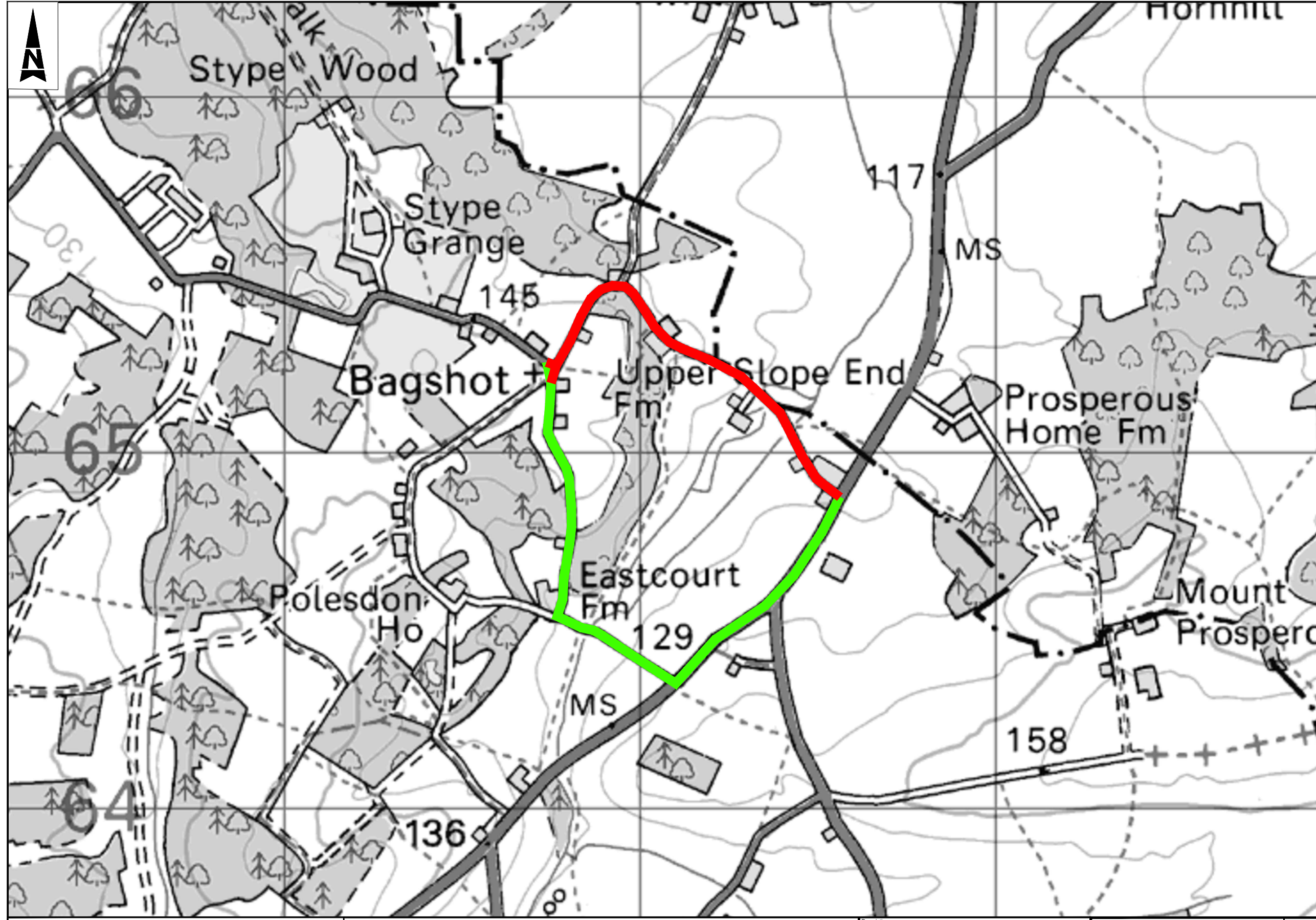




100
Millimetres
10
0
DO NOT SCALE



NOTES
1. LIMITS OF WORK ARE APPROXIMATE AND ARE TO BE AGREED ON SITE WITH THE ENGINEER OR SITE REPRESENTATIVE.

KEY
 PROPOSED ROAD CLOSURE
 PROPOSED DIVERSION ROUTE

THIS MAP IS REPRODUCED FROM ORDNANCE SURVEY MATERIAL WITH THE PERMISSION OF ORDNANCE SURVEY ON BEHALF OF THE CONTROLLER OF HIS MAJESTY'S STATIONERY OFFICE. © CROWN COPYRIGHT. UNAUTHORISED REPRODUCTION INFRINGES CROWN COPYRIGHT AND MAY LEAD TO PROSECUTION OR CIVIL PROCEEDINGS. 100049050, 2024

Client Finance Code: TBC
 Works Order No: TBC
 Postal Area: RG17 0RG
 USRN: 18500457
 Grid Reference: 431757, 165240 to 432540, 164883
 What3Words: ///jump.barefoot.legroom to
 ///conveying.teeth.animal
 Philips Street Atlas: 176 F4 to 177 A3
 Road Speed Limit: 60mph

SAFETY, HEALTH AND ENVIRONMENTAL INFORMATION	
In addition to the hazards/risks normally associated with the types of work detailed on this drawing, note the following significant residual risks (Reference shall also be made to the design hazard log).	
Construction	(Enter "None" if applicable)
Maintenance / Cleaning	(Enter "None" if applicable)
Use	(Enter "None" if applicable)
Decommissioning / Demolition	(Enter "None" if applicable)

Description	Status	Revision	Drawn	Checked	Reviewed	Authorised	Issue Date
	A1	C01	SS	SY	TL	TL	19/08/24

Description	Status	Revision	Drawn	Checked	Reviewed	Authorised	Issue Date

Drawing Suitability: **AUTHORISED & ACCEPTED** Status: **A1**

AtkinsRéalis
 County Gate, County Way, Trowbridge, Wiltshire BA14 7FJ
 Tel: +44 (0)1225 730360
 www.atkinsrealis.com
 Copyright © AtkinsRealis Limited (2024)

Client: **Wiltshire Council**

Project Title: Major Maintenance 2025/2026 Surface Dressing 2025/2026	
Drawing Title: MILL LANE (A338 NW + SW TO JUNCTION BAGSHOT) PROPOSED DIVERSION ROUTE	
Drawing Number: 5228696	Originator: ATR
Project: 2526SD_0436	Volume: HSN
Location: DR - CH - 000001	
Original Size: A3	Scale: NTS
Project Ref. No: 5228696	Sheet: 1 of 1
	Rev: C01